

Department of Conservation Listings of Carson, California Oil Wells

CA.gov | **Department of Conservation**

Oil, Gas & Geothermal | Well Search Help | Online Data

Division of Oil, Gas, and Geothermal Resources - Well Search

**Note: Information about confidential wells is not available on this website.*

Well Details | Well Info | Well Records | Production Data | Injection Data | Production Charts | Injection Charts | Well Search

Well Information

API # 03727124	Lease [Blank]	Well # DOM-001	County Los Angeles [037]	District 1
Operator California Resources Production Corporation [C0885]		Field Dominguez [208]	Area Any Area [00]	
Section 33	Township 03S	Range 13W	Base Meridian SB	Well Status Active
GIS Source sum	Datum 83	Latitude 33.863524	Longitude -118.243164	Pool Well Types OG
				SPUD Date 11/2/2010

Click to get Sum by **County: Los Angeles [037]** or **Field: Dominguez [208]** or **Operator: California Resources Production Corporation [C0885]**

Get sum by **Field-Operator-Lease: [Blank]**

<https://secure.conservation.ca.gov/WellSearch/Details?api=03727124>

CA.gov | **Department of Conservation**

Oil, Gas & Geothermal | Well Search Help | Online Data

Division of Oil, Gas, and Geothermal Resources - Well Search

**Note: Information about confidential wells is not available on this website.*

Well Details | Well Info | Well Records | Production Data | Injection Data | Production Charts | Injection Charts | Well Search

Well Information

API # 03727148	Lease [Blank]	Well # DOM-002	County Los Angeles [037]	District 1
Operator California Resources Production Corporation [C0885]		Field Dominguez [208]	Area Any Area [00]	
Section 33	Township 03S	Range 13W	Base Meridian SB	Well Status Active
GIS Source sum	Datum 83	Latitude 33.863534	Longitude -118.243132	Pool Well Types OG
				SPUD Date 2/4/2011

Click to get Sum by **County: Los Angeles [037]** or **Field: Dominguez [208]** or **Operator: California Resources Production Corporation [C0885]**

Get sum by **Field-Operator-Lease: [Blank]**

<https://secure.conservation.ca.gov/WellSearch/Details?api=03727148>

CA GOV Department of Conservation

Oil, Gas & Geothermal Well Search Help Online Data

Division of Oil, Gas, and Geothermal Resources - Well Search

*Note: Information about confidential wells is not available on this website.

Well Details Well Info Well Records Production Data Injection Data Production Charts Injection Charts Well Search

Well Information

API # 03721975	Lease M.M.	Well # 3	County Los Angeles [037]	District 1
Operator Pacific Coast Energy Company LP [B6127]		Field Dominguez [208]		Area Any Area [00]
Section 3	Township 04S	Range 13W	Base Meridian SB	Well Status Active
Pool WellTypes OG	SPUD Date			
GIS Source gps	Datum 83	Latitude 33.854253	Longitude -118.222796	Map

Click to get Sum by **County: Los Angeles [037]** or **Field: Dominguez [208]** or **Operator: Pacific Coast Energy Company LP [B6127]**

Get sum by **Field-Operator-Lease: M.M.**

<https://secure.conservation.ca.gov/WellSearch/Details?api=03721975>

CA GOV Department of Conservation

Oil, Gas & Geothermal Well Search Help Online Data

Division of Oil, Gas, and Geothermal Resources - Well Search

*Note: Information about confidential wells is not available on this website.

Well Details Well Info Well Records Production Data Injection Data Production Charts Injection Charts Well Search

Well Information

API # 03721968	Lease Dominguez Estates	Well # 1	County Los Angeles [037]	District 1
Operator Pacific Coast Energy Company LP [B6127]		Field Dominguez [208]		Area Any Area [00]
Section 3	Township 04S	Range 13W	Base Meridian SB	Well Status Active
Pool WellTypes OG	SPUD Date			
GIS Source gps	Datum 83	Latitude 33.854188	Longitude -118.222767	Map

Click to get Sum by **County: Los Angeles [037]** or **Field: Dominguez [208]** or **Operator: Pacific Coast Energy Company LP [B6127]**

Get sum by **Field-Operator-Lease: Dominguez Estates**

<https://secure.conservation.ca.gov/WellSearch/Details?api=03721968>

CA GOV Department of Conservation

Oil, Gas & Geothermal Well Search Help Online Data

Division of Oil, Gas, and Geothermal Resources - Well Search

**Note: Information about confidential wells is not available on this website.*

Well Details Well Info Well Records Production Data Injection Data Production Charts Injection Charts Well Search

Well Information

API # 03722606	Lease M.M.	Well # 4	County Los Angeles [037]	District 1
Operator Pacific Coast Energy Company LP [B6127]		Field Dominguez [208]		Area Any Area [00]
Section 3	Township 04S	Range 13W	Base Meridian SB	Well Status Active
Pool WellTypes OG				SPUD Date
GIS Source gps	Datum 83	Latitude 33.854065	Longitude -118.222836	Map

Click to get Sum by [County: Los Angeles \[037\]](#) or [Field: Dominguez \[208\]](#) or [Operator: Pacific Coast Energy Company LP \[B6127\]](#)

Get sum by [Field-Operator-Lease: M.M.](#)

<https://secure.conservation.ca.gov/WellSearch/Details?api=03722606>

CA GOV Department of Conservation

Oil, Gas & Geothermal Well Search Help Online Data

Division of Oil, Gas, and Geothermal Resources - Well Search

**Note: Information about confidential wells is not available on this website.*

Well Details Well Info Well Records Production Data Injection Data Production Charts Injection Charts Well Search

Well Information

API # 03718084	Lease Joughin Unit	Well # 1-M	County Los Angeles [037]	District 1
Operator Brea Canon Oil Co. [B6100]		Field Torrance [782]		Area Onshore [06]
Section 19	Township 04S	Range 13W	Base Meridian SB	Well Status Active
Pool WellTypes OG				SPUD Date
GIS Source gps	Datum 83	Latitude 33.808571	Longitude -118.285137	Map

Click to get Sum by [County: Los Angeles \[037\]](#) or [Field: Torrance \[782\]](#) or [Operator: Brea Canon Oil Co. \[B6100\]](#)

Get sum by [Field-Operator-Lease: Joughin Unit](#)

<https://secure.conservation.ca.gov/WellSearch/Details?api=03718084>

CA GOV Department of Conservation

Oil, Gas & Geothermal Well Search Help Online Data

Division of Oil, Gas, and Geothermal Resources - Well Search

**Note: Information about confidential wells is not available on this website.*

Well Details Well Info Well Records Production Data Injection Data Production Charts Injection Charts Well Search

Well Information

API # 03717630	Lease Joughin Unit	Well # 2-F	County Los Angeles [037]	District 1
Operator Brea Canon Oil Co. [B6100]		Field Torrance [782]		Area Onshore [06]
Section 19	Township 04S	Range 13W	Base Meridian SB	Well Status Active
Pool WellTypes OG				SPUD Date
GIS Source gps	Datum 83	Latitude 33.807791	Longitude -118.286158	Map

Click to get Sum by **County: Los Angeles [037]** or **Field: Torrance [782]** or **Operator: Brea Canon Oil Co. [B6100]**

Get sum by **Field-Operator-Lease: Joughin Unit**

<https://secure.conservation.ca.gov/WellSearch/Details?api=03717630>

CA GOV Department of Conservation

Oil, Gas & Geothermal Well Search Help Online Data

Division of Oil, Gas, and Geothermal Resources - Well Search

**Note: Information about confidential wells is not available on this website.*

Well Details Well Info Well Records Production Data Injection Data Production Charts Injection Charts Well Search

Well Information

API # 03721110	Lease Joughin Unit	Well # 19-F	County Los Angeles [037]	District 1
Operator Brea Canon Oil Co. [B6100]		Field Torrance [782]		Area Onshore [06]
Section 19	Township 04S	Range 13W	Base Meridian SB	Well Status Active
Pool WellTypes OG				SPUD Date
GIS Source gps	Datum 83	Latitude 33.8077	Longitude -118.286074	Map

Click to get Sum by **County: Los Angeles [037]** or **Field: Torrance [782]** or **Operator: Brea Canon Oil Co. [B6100]**

Get sum by **Field-Operator-Lease: Joughin Unit**

<https://secure.conservation.ca.gov/WellSearch/Details?api=03721110>

CA GOV CALIFORNIA DEPARTMENT OF CONSERVATION

Oil, Gas & Geothermal Well Search Help Online Data

Division of Oil, Gas, and Geothermal Resources - Well Search

**Note: Information about confidential wells is not available on this website.*

Well Details Well Info Well Records Production Data Injection Data Production Charts Injection Charts Well Search

Well Information

API # 03721478	Lease Joughin Unit	Well # 23-F	County Los Angeles [037]	District 1
Operator Brea Canon Oil Co. [B6100]		Field Torrance [782]		Area Onshore [06]
Section 30	Township 04S	Range 13W	Base Meridian SB	Well Status Active
Pool WellTypes WF	SPUD Date			
GIS Source gps	Datum 83	Latitude 33.804044	Longitude -118.284802	Map

Click to get Sum by **County: Los Angeles [037]** or **Field: Torrance [782]** or **Operator: Brea Canon Oil Co. [B6100]**

Get sum by **Field-Operator-Lease: Joughin Unit**

<https://secure.conservation.ca.gov/WellSearch/Details?api=03721478>

CA GOV CALIFORNIA DEPARTMENT OF CONSERVATION

Oil, Gas & Geothermal Well Search Help Online Data

Division of Oil, Gas, and Geothermal Resources - Well Search

**Note: Information about confidential wells is not available on this website.*

Well Details Well Info Well Records Production Data Injection Data Production Charts Injection Charts Well Search

Well Information

API # 03721106	Lease Joughin Unit	Well # 21-F	County Los Angeles [037]	District 1
Operator Brea Canon Oil Co. [B6100]		Field Torrance [782]		Area Onshore [06]
Section 30	Township 04S	Range 13W	Base Meridian SB	Well Status Active
Pool WellTypes WF	SPUD Date			
GIS Source gps	Datum 83	Latitude 33.80404	Longitude -118.284938	Map

Click to get Sum by **County: Los Angeles [037]** or **Field: Torrance [782]** or **Operator: Brea Canon Oil Co. [B6100]**

Get sum by **Field-Operator-Lease: Joughin Unit**

<https://secure.conservation.ca.gov/WellSearch/Details?api=03721106>

CA Gov Department of Conservation

Oil, Gas & Geothermal Well Search Help Online Data

Division of Oil, Gas, and Geothermal Resources - Well Search

**Note: Information about confidential wells is not available on this website.*

Well Details Well Info Well Records Production Data Injection Data Production Charts Injection Charts Well Search

Well Information

API # 03721058	Lease Joughin Unit	Well # 18-F	County Los Angeles [037]	District 1
Operator Brea Canon Oil Co. [B6100]		Field Torrance [782]		Area Onshore [06]
Section 30	Township 04S	Range 13W	Base Meridian SB	Well Status Active
Pool WellTypes OG				SPUD Date
GIS Source gps	Datum 83	Latitude 33.804043	Longitude -118.285068	Map

Click to get Sum by **County: Los Angeles [037]** or **Field: Torrance [782]** or **Operator: Brea Canon Oil Co. [B6100]**

Get sum by **Field-Operator-Lease: Joughin Unit**

<https://secure.conservacion.ca.gov/WellSearch/Details?api=03721058>

CA Gov Department of Conservation

Oil, Gas & Geothermal Well Search Help Online Data

Division of Oil, Gas, and Geothermal Resources - Well Search

**Note: Information about confidential wells is not available on this website.*

Well Details Well Info Well Records Production Data Injection Data Production Charts Injection Charts Well Search

Well Information

API # 03718009	Lease Joughin Unit	Well # 11-F	County Los Angeles [037]	District 1
Operator Brea Canon Oil Co. [B6100]		Field Torrance [782]		Area Onshore [06]
Section 30	Township 04S	Range 13W	Base Meridian SB	Well Status Active
Pool WellTypes OG				SPUD Date
GIS Source gps	Datum 83	Latitude 33.804058	Longitude -118.284547	Map

Click to get Sum by **County: Los Angeles [037]** or **Field: Torrance [782]** or **Operator: Brea Canon Oil Co. [B6100]**

Get sum by **Field-Operator-Lease: Joughin Unit**

<https://secure.conservacion.ca.gov/WellSearch/Details?api=03718009>

CA GOV Department of Conservation

Oil, Gas & Geothermal Well Search Help Online Data

Division of Oil, Gas, and Geothermal Resources - Well Search

**Note: Information about confidential wells is not available on this website.*

Well Details Well Info Well Records Production Data Injection Data Production Charts Injection Charts Well Search

Well Information

API # 03730052	Lease Josephine	Well # 4	County Los Angeles [037]	District 1
Operator Brea Canon Oil Co. [B6100]		Field Torrance [782]		Area Onshore [06]
Section 30	Township 04S	Range 13W	Base Meridian SB	Well Status Active
Pool WellTypes OG	SPUD Date 7/3/2013			
GIS Source noi	Datum 83	Latitude 33.801849	Longitude -118.288439	Map

Click to get Sum by **County: Los Angeles [037]** or **Field: Torrance [782]** or **Operator: Brea Canon Oil Co. [B6100]**

Get sum by **Field-Operator-Lease: Josephine**

<https://secure.conservaion.ca.gov/WellSearch/Details?api=03730052>

CA GOV Department of Conservation

Oil, Gas & Geothermal Well Search Help Online Data

Division of Oil, Gas, and Geothermal Resources - Well Search

**Note: Information about confidential wells is not available on this website.*

Well Details Well Info Well Records Production Data Injection Data Production Charts Injection Charts Well Search

Well Information

API # 03730051	Lease Josephine	Well # 3	County Los Angeles [037]	District 1
Operator Brea Canon Oil Co. [B6100]		Field Torrance [782]		Area Onshore [06]
Section 30	Township 04S	Range 13W	Base Meridian SB	Well Status Active
Pool WellTypes OG	SPUD Date 6/15/2013			
GIS Source noi	Datum 83	Latitude 33.801802	Longitude -118.288395	Map

Click to get Sum by **County: Los Angeles [037]** or **Field: Torrance [782]** or **Operator: Brea Canon Oil Co. [B6100]**

Get sum by **Field-Operator-Lease: Josephine**

<https://secure.conservaion.ca.gov/WellSearch/Details?api=03730051>

CA GOV Department of Conservation

Oil, Gas & Geothermal Well Search Help Online Data

Division of Oil, Gas, and Geothermal Resources - Well Search

**Note: Information about confidential wells is not available on this website.*

Well Details Well Info Well Records Production Data Injection Data Production Charts Injection Charts Well Search

Well Information

API # 03716948	Lease South Torrance Unit	Well # D-33	County Los Angeles [037]	District 1
Operator Brea Canon Oil Co. [B6100]		Field Torrance [782]		Area Onshore [06]
Section 30	Township 04S	Range 13W	Base Meridian SB	Well Status Active
GIS Source gps	Datum 83	Latitude 33.801711	Longitude -118.28832	Pool WellTypes WF
				SPUD Date

Click to get Sum by **County: Los Angeles [037]** or **Field: Torrance [782]** or **Operator: Brea Canon Oil Co. [B6100]**

Get sum by **Field-Operator-Lease: South Torrance Unit**

<https://secure.conservation.ca.gov/WellSearch/Details?api=03716948>

CA GOV Department of Conservation

Oil, Gas & Geothermal Well Search Help Online Data

Division of Oil, Gas, and Geothermal Resources - Well Search

**Note: Information about confidential wells is not available on this website.*

Well Details Well Info Well Records Production Data Injection Data Production Charts Injection Charts Well Search

Well Information

API # 03716922	Lease South Torrance Unit	Well # AC-6	County Los Angeles [037]	District 1
Operator Brea Canon Oil Co. [B6100]		Field Torrance [782]		Area Onshore [06]
Section 30	Township 04S	Range 13W	Base Meridian SB	Well Status Active
GIS Source gps	Datum 83	Latitude 33.801603	Longitude -118.288436	Pool WellTypes OG
				SPUD Date

Click to get Sum by **County: Los Angeles [037]** or **Field: Torrance [782]** or **Operator: Brea Canon Oil Co. [B6100]**

Get sum by **Field-Operator-Lease: South Torrance Unit**

<https://secure.conservation.ca.gov/WellSearch/Details?api=03716922>

CA GOV Department of Conservation

Oil, Gas & Geothermal Well Search Help Online Data

Division of Oil, Gas, and Geothermal Resources - Well Search

*Note: Information about confidential wells is not available on this website.

Well Details Well Info Well Records Production Data Injection Data Production Charts Injection Charts Well Search

Well Information

API # 03722791	Lease South Torrance Unit	Well # C-40	County Los Angeles [037]	District 1
Operator Brea Canon Oil Co. [B6100]		Field Torrance [782]		Area Onshore [06]
Section 30	Township 04S	Range 13W	Base Meridian SB	Well Status Active
Pool WellTypes OG				SPUD Date
GIS Source gps	Datum 83	Latitude 33.801513	Longitude -118.288367	Map

Click to get Sum by **County: Los Angeles [037]** or **Field: Torrance [782]** or **Operator: Brea Canon Oil Co. [B6100]**

Get sum by **Field-Operator-Lease: South Torrance Unit**

<https://secure.conservation.ca.gov/WellSearch/Details?api=03722791>

CA GOV Department of Conservation

Oil, Gas & Geothermal Well Search Help Online Data

Division of Oil, Gas, and Geothermal Resources - Well Search

*Note: Information about confidential wells is not available on this website.

Well Details Well Info Well Records Production Data Injection Data Production Charts Injection Charts Well Search

Well Information

API # 03722790	Lease South Torrance Unit	Well # C-39	County Los Angeles [037]	District 1
Operator Brea Canon Oil Co. [B6100]		Field Torrance [782]		Area Onshore [06]
Section 30	Township 04S	Range 13W	Base Meridian SB	Well Status Active
Pool WellTypes OG				SPUD Date
GIS Source gps	Datum 83	Latitude 33.801475	Longitude -118.288508	Map

Click to get Sum by **County: Los Angeles [037]** or **Field: Torrance [782]** or **Operator: Brea Canon Oil Co. [B6100]**

Get sum by **Field-Operator-Lease: South Torrance Unit**

<https://secure.conservation.ca.gov/WellSearch/Details?api=03722790>

CA GOV Department of Conservation

Oil, Gas & Geothermal Well Search Help Online Data

Division of Oil, Gas, and Geothermal Resources - Well Search

**Note: Information about confidential wells is not available on this website.*

Well Details Well Info Well Records Production Data Injection Data Production Charts Injection Charts Well Search

Well Information

API # 03721661	Lease South Torrance Unit	Well # C-16R	County Los Angeles [037]	District 1
Operator Brea Canon Oil Co. [B6100]		Field Torrance [782]		Area Onshore [06]
Section 30	Township 04S	Range 13W	Base Meridian SB	Well Status Active
Pool WellTypes OG				SPUD Date
GIS Source gps	Datum 83	Latitude 33.801442	Longitude -118.2884	Map

Click to get Sum by **County: Los Angeles [037]** or **Field: Torrance [782]** or **Operator: Brea Canon Oil Co. [B6100]**

Get sum by **Field-Operator-Lease: South Torrance Unit**

<https://secure.conservacion.ca.gov/WellSearch/Details?api=03721661>

CA GOV Department of Conservation

Oil, Gas & Geothermal Well Search Help Online Data

Division of Oil, Gas, and Geothermal Resources - Well Search

**Note: Information about confidential wells is not available on this website.*

Well Details Well Info Well Records Production Data Injection Data Production Charts Injection Charts Well Search

Well Information

API # 03721542	Lease South Torrance Unit	Well # AC-38	County Los Angeles [037]	District 1
Operator Brea Canon Oil Co. [B6100]		Field Torrance [782]		Area Onshore [06]
Section 30	Township 04S	Range 13W	Base Meridian SB	Well Status Active
Pool WellTypes OG				SPUD Date
GIS Source gps	Datum 83	Latitude 33.801608	Longitude -118.284045	Map

Click to get Sum by **County: Los Angeles [037]** or **Field: Torrance [782]** or **Operator: Brea Canon Oil Co. [B6100]**

Get sum by **Field-Operator-Lease: South Torrance Unit**

<https://secure.conservacion.ca.gov/WellSearch/Details?api=03721542>

CA GOV Department of Conservation

Oil, Gas & Geothermal Well Search Help Online Data

Division of Oil, Gas, and Geothermal Resources - Well Search

**Note: Information about confidential wells is not available on this website.*

Well Details Well Info Well Records Production Data Injection Data Production Charts Injection Charts Well Search

Well Information

API # 03716938	Lease South Torrance Unit	Well # AC-21	County Los Angeles [037]	District 1
Operator Brea Canon Oil Co. [B6100]		Field Torrance [782]		Area Onshore [06]
Section 30	Township 04S	Range 13W	Base Meridian SB	Well Status Active
Pool WellTypes WF	SPUD Date			
GIS Source gps	Datum 83	Latitude 33.79925	Longitude -118.287666	Map

Click to get Sum by **County: Los Angeles [037]** or **Field: Torrance [782]** or **Operator: Brea Canon Oil Co. [B6100]**

Get sum by **Field-Operator-Lease: South Torrance Unit**

<https://secure.conservation.ca.gov/WellSearch/Details?api=03716938>

CA GOV Department of Conservation

Oil, Gas & Geothermal Well Search Help Online Data

Division of Oil, Gas, and Geothermal Resources - Well Search

**Note: Information about confidential wells is not available on this website.*

Well Details Well Info Well Records Production Data Injection Data Production Charts Injection Charts Well Search

Well Information

API # 03716932	Lease South Torrance Unit	Well # D-15	County Los Angeles [037]	District 1
Operator Brea Canon Oil Co. [B6100]		Field Torrance [782]		Area Onshore [06]
Section 30	Township 04S	Range 13W	Base Meridian SB	Well Status Active
Pool WellTypes OG	SPUD Date			
GIS Source gps	Datum 83	Latitude 33.798425	Longitude -118.2856	Map

Click to get Sum by **County: Los Angeles [037]** or **Field: Torrance [782]** or **Operator: Brea Canon Oil Co. [B6100]**

Get sum by **Field-Operator-Lease: South Torrance Unit**

<https://secure.conservation.ca.gov/WellSearch/Details?api=03716932>

CA GOV CALIFORNIA CONSERVATION Department of Conservation

Oil, Gas & Geothermal Well Search Help Online Data

Division of Oil, Gas, and Geothermal Resources - Well Search

**Note: Information about confidential wells is not available on this website.*

Well Details Well Info Well Records Production Data Injection Data Production Charts Injection Charts Well Search

Well Information

API # 03716942	Lease South Torrance Unit	Well # AC-27	County Los Angeles [037]	District 1
Operator Brea Canon Oil Co. [B6100]		Field Torrance [782]		Area Onshore [06]
Section 30	Township 04S	Range 13W	Base Meridian SB	Well Status Active
Pool WellTypes OG	SPUD Date			
GIS Source gps	Datum 83	Latitude 33.798258	Longitude -118.2853	Map

Click to get Sum by **County: Los Angeles [037]** or **Field: Torrance [782]** or **Operator: Brea Canon Oil Co. [B6100]**

Get sum by **Field-Operator-Lease: South Torrance Unit**

<https://secure.conservacion.ca.gov/WellSearch/Details?api=03716942>

CA GOV CALIFORNIA CONSERVATION Department of Conservation

Oil, Gas & Geothermal Well Search Help Online Data

Division of Oil, Gas, and Geothermal Resources - Well Search

**Note: Information about confidential wells is not available on this website.*

Well Details Well Info Well Records Production Data Injection Data Production Charts Injection Charts Well Search

Well Information

API # 03723248	Lease South Torrance Unit	Well # C-42-W	County Los Angeles [037]	District 1
Operator Brea Canon Oil Co. [B6100]		Field Torrance [782]		Area Onshore [06]
Section 30	Township 04S	Range 13W	Base Meridian SB	Well Status Active
Pool WellTypes WF	SPUD Date			
GIS Source gps	Datum 83	Latitude 33.798561	Longitude -118.283764	Map

Click to get Sum by **County: Los Angeles [037]** or **Field: Torrance [782]** or **Operator: Brea Canon Oil Co. [B6100]**

Get sum by **Field-Operator-Lease: South Torrance Unit**

<https://secure.conservacion.ca.gov/WellSearch/Details?api=03723248>

Division of Oil, Gas, and Geothermal Resources - Well Search

*Note: Information about confidential wells is not available on this website.

Well Details | Well Info | Well Records | Production Data | Injection Data | Production Charts | Injection Charts | Well Search

Well Information

API # 03717810	Lease Empire	Well # 2	County Los Angeles [037]	District 1
Operator Severns Drilling Co. [07788]		Field Torrance [782]		Area Onshore [06]
Section 30	Township 04S	Range 13W	Base Meridian SB	Well Status Active
Pool WellTypes OG	SPUD Date			
GIS Source hud	Datum 83	Latitude 33.800383	Longitude -118.280641	Map

Click to get Sum by **County: Los Angeles [037]** or **Field: Torrance [782]** or **Operator: Severns Drilling Co. [07788]**

Get sum by **Field-Operator-Lease: Empire**

<https://secure.conservation.ca.gov/WellSearch/Details?api=03717810>

Division of Oil, Gas, and Geothermal Resources - Well Search

*Note: Information about confidential wells is not available on this website.

Well Details | Well Info | Well Records | Production Data | Injection Data | Production Charts | Injection Charts | Well Search

Well Information

API # 03721785	Lease Arthur	Well # 9	County Los Angeles [037]	District 1
Operator E & B Natural Resources Management Corporation [E0100]		Field Torrance [782]		Area Onshore [06]
Section 30	Township 04S	Range 13W	Base Meridian SB	Well Status Active
Pool WellTypes OG	SPUD Date			
GIS Source sum	Datum 83	Latitude 33.798702	Longitude -118.280359	Map

Click to get Sum by **County: Los Angeles [037]** or **Field: Torrance [782]** or **Operator: E & B Natural Resources Management Corporation [E0100]**

Get sum by **Field-Operator-Lease: Arthur**

Well Records

<https://secure.conservation.ca.gov/WellSearch/Details?api=03721785>

CA Gov | Department of Conservation

Oil, Gas & Geothermal | Well Search Help | Online Data

Division of Oil, Gas, and Geothermal Resources - Well Search

*Note: Information about confidential wells is not available on this website.

Well Details | Well Info | Well Records | Production Data | Injection Data | Production Charts | Injection Charts | Well Search

Well Information

API # 03717358	Lease Arthur	Well # 1	County Los Angeles [037]	District 1
Operator E & B Natural Resources Management Corporation [E0100]		Field Torrance [782]		Area Onshore [06]
Section 30	Township 04S	Range 13W	Base Meridian SB	Well Status Idle
GIS Source gps	Datum 83	Latitude 33.798671	Longitude -118.280391	Pool WellTypes OG
				SPUD Date

Click to get Sum by **County: Los Angeles [037]** or **Field: Torrance [782]** or **Operator: E & B Natural Resources Management Corporation [E0100]**

Get sum by **Field-Operator-Lease: Arthur**

wellList_2016042418....csv | wellList_2016042418....csv | API_04_03721975_Pr....xlsx | Carson-Companies-L....pdf | Show all downloads...

6:20 PM 4/24/2016

<https://secure.conservation.ca.gov/WellSearch/Details?api=03717358>

CA Gov | Department of Conservation

Oil, Gas & Geothermal | Well Search Help | Online Data

Division of Oil, Gas, and Geothermal Resources - Well Search

*Note: Information about confidential wells is not available on this website.

Well Details | Well Info | Well Records | Production Data | Injection Data | Production Charts | Injection Charts | Well Search

Well Information

API # 03721786	Lease Arthur	Well # 10	County Los Angeles [037]	District 1
Operator E & B Natural Resources Management Corporation [E0100]		Field Torrance [782]		Area Onshore [06]
Section 30	Township 04S	Range 13W	Base Meridian SB	Well Status Active
GIS Source gps	Datum 83	Latitude 33.798667	Longitude -118.280646	Pool WellTypes OG
				SPUD Date

Click to get Sum by **County: Los Angeles [037]** or **Field: Torrance [782]** or **Operator: E & B Natural Resources Management Corporation [E0100]**

Get sum by **Field-Operator-Lease: Arthur**

<https://secure.conservation.ca.gov/WellSearch/Details?api=03721786>

CA GOV Department of Conservation

Oil, Gas & Geothermal Well Search Help Online Data

Division of Oil, Gas, and Geothermal Resources - Well Search

**Note: Information about confidential wells is not available on this website.*

Well Details Well Info Well Records Production Data Injection Data Production Charts Injection Charts Well Search

Well Information

API # 03713505	Lease Stephens-Woodman	Well # 1	County Los Angeles [037]	District 1
Operator Fletcher Oil & Refining Co. [02968]		Field Torrance [782]		Area Onshore [06]
Section 30	Township 04S	Range 13W	Base Meridian SB	Well Status Idle
Pool WellTypes OG	SPUD Date			
GIS Source hud	Datum 83	Latitude 33.803559	Longitude -118.275986	Map

Click to get Sum by **County: Los Angeles [037]** or **Field: Torrance [782]** or **Operator: Fletcher Oil & Refining Co. [02968]**

Get sum by **Field-Operator-Lease: Stephens-Woodman**

<https://secure.conservation.ca.gov/WellSearch/Details?api=03713505>

CA GOV Department of Conservation

Oil, Gas & Geothermal Well Search Help Online Data

Division of Oil, Gas, and Geothermal Resources - Well Search

**Note: Information about confidential wells is not available on this website.*

Well Details Well Info Well Records Production Data Injection Data Production Charts Injection Charts Well Search

Well Information

API # 03703973	Lease Turco Fee	Well # 1	County Los Angeles [037]	District 1
Operator Pedro First, LLC [P1950]		Field Wilmington [849]		Area Fault Block I [03]
Section 29	Township 04S	Range 13W	Base Meridian SB	Well Status Active
Pool WellTypes OG	SPUD Date			
GIS Source gps	Datum 83	Latitude 33.801791	Longitude -118.273178	Map

Click to get Sum by **County: Los Angeles [037]** or **Field: Wilmington [849]** or **Operator: Pedro First, LLC [P1950]**

Get sum by **Field-Operator-Lease: Turco Fee**

<https://secure.conservation.ca.gov/WellSearch/Details?api=03703973>

CA.gov Department of Conservation

Oil, Gas & Geothermal Well Search Help Online Data

Division of Oil, Gas, and Geothermal Resources - Well Search

**Note: Information about confidential wells is not available on this website.*

Well Details Well Info Well Records Production Data Injection Data Production Charts Injection Charts Well Search

Well Information

API # 03722815	Lease Wnf-I	Well # 57	County Los Angeles [037]	District 1
Operator E & B Natural Resources Management Corporation [E0100]		Field Wilmington [849]	Area Fault Block I [03]	
Section 29	Township 04S	Range 13W	Base Meridian SB	Well Status Active
GIS Source gps	Datum 83	Latitude 33.800052	Longitude -118.27274	Pool WellTypes OG
				SPUD Date

Click to get Sum by [County: Los Angeles \[037\]](#) or [Field: Wilmington \[849\]](#) or [Operator: E & B Natural Resources Management Corporation \[E0100\]](#)

Get sum by [Field-Operator-Lease: Wnf-I](#)

<https://secure.conservation.ca.gov/WellSearch/Details?api=03722815>

CA.gov Department of Conservation

Oil, Gas & Geothermal Well Search Help Online Data

Division of Oil, Gas, and Geothermal Resources - Well Search

**Note: Information about confidential wells is not available on this website.*

Well Details Well Info Well Records Production Data Injection Data Production Charts Injection Charts Well Search

Well Information

API # 03722865	Lease Wnf-I	Well # 56	County Los Angeles [037]	District 1
Operator E & B Natural Resources Management Corporation [E0100]		Field Wilmington [849]	Area Fault Block I [03]	
Section 29	Township 04S	Range 13W	Base Meridian SB	Well Status Active
GIS Source gps	Datum 83	Latitude 33.800038	Longitude -118.27272	Pool WellTypes OG
				SPUD Date

Click to get Sum by [County: Los Angeles \[037\]](#) or [Field: Wilmington \[849\]](#) or [Operator: E & B Natural Resources Management Corporation \[E0100\]](#)

Get sum by [Field-Operator-Lease: Wnf-I](#)

<https://secure.conservation.ca.gov/WellSearch/Details?api=03722865>

CA GOV Department of Conservation

Oil, Gas & Geothermal Well Search Help Online Data

Division of Oil, Gas, and Geothermal Resources - Well Search

**Note: Information about confidential wells is not available on this website.*

Well Details Well Info Well Records Production Data Injection Data Production Charts Injection Charts Well Search

Well Information

API # 03722871	Lease Wnf-I	Well # 54	County Los Angeles [037]	District 1
Operator E & B Natural Resources Management Corporation [E0100]		Field Wilmington [849]	Area Fault Block I [03]	
Section 29	Township 04S	Range 13W	Base Meridian SB	Well Status Active
Pool WellTypes OG	SPUD Date			
GIS Source gps	Datum 83	Latitude 33.800018	Longitude -118.272679	Map

Click to get Sum by **County: Los Angeles [037]** or **Field: Wilmington [849]** or **Operator: E & B Natural Resources Management Corporation [E0100]**

Get sum by **Field-Operator-Lease: Wnf-I**

<https://secure.conservation.ca.gov/WellSearch/Details?api=03722871>

CA GOV Department of Conservation

Oil, Gas & Geothermal Well Search Help Online Data

Division of Oil, Gas, and Geothermal Resources - Well Search

**Note: Information about confidential wells is not available on this website.*

Well Details Well Info Well Records Production Data Injection Data Production Charts Injection Charts Well Search

Well Information

API # 03722874	Lease Wnf-I	Well # 53	County Los Angeles [037]	District 1
Operator E & B Natural Resources Management Corporation [E0100]		Field Wilmington [849]	Area Fault Block I [03]	
Section 29	Township 04S	Range 13W	Base Meridian SB	Well Status Active
Pool WellTypes OG	SPUD Date			
GIS Source gps	Datum 83	Latitude 33.799997	Longitude -118.272658	Map

Click to get Sum by **County: Los Angeles [037]** or **Field: Wilmington [849]** or **Operator: E & B Natural Resources Management Corporation [E0100]**

Get sum by **Field-Operator-Lease: Wnf-I**

<https://secure.conservation.ca.gov/WellSearch/Details?api=03722874>

CA GOV Department of Conservation

Oil, Gas & Geothermal Well Search Help Online Data

Division of Oil, Gas, and Geothermal Resources - Well Search

**Note: Information about confidential wells is not available on this website.*

Well Details Well Info Well Records Production Data Injection Data Production Charts Injection Charts Well Search

Well Information

API # 03722885	Lease Wnf-I	Well # 51	County Los Angeles [037]	District 1
Operator E & B Natural Resources Management Corporation [E0100]		Field Wilmington [849]	Area Fault Block I [03]	
Section 29	Township 04S	Range 13W	Base Meridian SB	Well Status Active
GIS Source gps	Datum 83	Latitude 33.799974	Longitude -118.272616	Pool WellTypes OG
				Map

Click to get Sum by **County: Los Angeles [037]** or **Field: Wilmington [849]** or **Operator: E & B Natural Resources Management Corporation [E0100]**

Get sum by **Field-Operator-Lease: Wnf-I**

wellList_2016042418....csv wellList_2016042418....csv API_04_03721975_Pr....xlsx Carson-Companies-I....pdf Show all downloads...

<https://secure.conservation.ca.gov/WellSearch/Details?api=03722885>

CA GOV Department of Conservation

Oil, Gas & Geothermal Well Search Help Online Data

Division of Oil, Gas, and Geothermal Resources - Well Search

**Note: Information about confidential wells is not available on this website.*

Well Details Well Info Well Records Production Data Injection Data Production Charts Injection Charts Well Search

Well Information

API # 03722884	Lease Wnf-I	Well # 50	County Los Angeles [037]	District 1
Operator E & B Natural Resources Management Corporation [E0100]		Field Wilmington [849]	Area Fault Block I [03]	
Section 29	Township 04S	Range 13W	Base Meridian SB	Well Status Active
GIS Source gps	Datum 83	Latitude 33.79996	Longitude -118.272592	Pool WellTypes OG
				Map

Click to get Sum by **County: Los Angeles [037]** or **Field: Wilmington [849]** or **Operator: E & B Natural Resources Management Corporation [E0100]**

Get sum by **Field-Operator-Lease: Wnf-I**

<https://secure.conservation.ca.gov/WellSearch/Details?api=03722884>

CA GOV Department of Conservation

Oil, Gas & Geothermal Well Search Help Online Data

Division of Oil, Gas, and Geothermal Resources - Well Search

**Note: Information about confidential wells is not available on this website.*

Well Details Well Info Well Records Production Data Injection Data Production Charts Injection Charts Well Search

Well Information

API # 03722886	Lease Wnf-I	Well # 49	County Los Angeles [037]	District 1
Operator E & B Natural Resources Management Corporation [E0100]		Field Wilmington [849]	Area Fault Block I [03]	
Section 29	Township 04S	Range 13W	Base Meridian SB	Well Status Active
GIS Source gps	Datum 83	Latitude 33.799941	Longitude -118.27257	Pool WellTypes OG
				Map

Click to get Sum by County: Los Angeles [037] or Field: Wilmington [849] or Operator: E & B Natural Resources Management Corporation [E0100]

Get sum by Field-Operator-Lease: Wnf-I

<https://secure.conservacion.ca.gov/WellSearch/Details?api=03722886>

CA GOV Department of Conservation

Oil, Gas & Geothermal Well Search Help Online Data

Division of Oil, Gas, and Geothermal Resources - Well Search

**Note: Information about confidential wells is not available on this website.*

Well Details Well Info Well Records Production Data Injection Data Production Charts Injection Charts Well Search

Well Information

API # 03727254	Lease Wnf-I	Well # 30	County Los Angeles [037]	District 1
Operator E & B Natural Resources Management Corporation [E0100]		Field Wilmington [849]	Area Fault Block I [03]	
Section 19	Township 04S	Range 13W	Base Meridian SB	Well Status New
GIS Source opr	Datum 83	Latitude 33.805013	Longitude -118.275221	Pool WellTypes WS
				Map

Click to get Sum by County: Los Angeles [037] or Field: Wilmington [849] or Operator: E & B Natural Resources Management Corporation [E0100]

Get sum by Field-Operator-Lease: Wnf-I

<https://secure.conservacion.ca.gov/WellSearch/Details?api=03727254>

CA Gov Department of Conservation

Oil, Gas & Geothermal Well Search Help Online Data

Division of Oil, Gas, and Geothermal Resources - Well Search

**Note: Information about confidential wells is not available on this website.*

Well Details Well Info Well Records Production Data Injection Data Production Charts Injection Charts Well Search

Well Information

API # 03722648	Lease Wnf-I	Well # 29	County Los Angeles [037]	District 1
Operator E & B Natural Resources Management Corporation [E0100]		Field Wilmington [849]	Area Fault Block I [03]	
Section 19	Township 04S	Range 13W	Base Meridian SB	Well Status Active
Pool WellTypes OG	SPUD Date			
GIS Source gps	Datum 83	Latitude 33.805021	Longitude -118.275216	Map

Click to get Sum by **County: Los Angeles [037]** or **Field: Wilmington [849]** or **Operator: E & B Natural Resources Management Corporation [E0100]**

Get sum by **Field-Operator-Lease: Wnf-I**

Waiting for secure.conservation.ca.gov...

<https://secure.conservation.ca.gov/WellSearch/Details?api=03722648>

CA Gov Department of Conservation

Oil, Gas & Geothermal Well Search Help Online Data

Division of Oil, Gas, and Geothermal Resources - Well Search

**Note: Information about confidential wells is not available on this website.*

Well Details Well Info Well Records Production Data Injection Data Production Charts Injection Charts Well Search

Well Information

API # 03722674	Lease Wnf-I	Well # 28	County Los Angeles [037]	District 1
Operator E & B Natural Resources Management Corporation [E0100]		Field Wilmington [849]	Area Fault Block I [03]	
Section 19	Township 04S	Range 13W	Base Meridian SB	Well Status Active
Pool WellTypes OG	SPUD Date			
GIS Source gps	Datum 83	Latitude 33.805018	Longitude -118.275187	Map

Click to get Sum by **County: Los Angeles [037]** or **Field: Wilmington [849]** or **Operator: E & B Natural Resources Management Corporation [E0100]**

Get sum by **Field-Operator-Lease: Wnf-I**

<https://secure.conservation.ca.gov/WellSearch/Details?api=03722674>

CA GOV CALIFORNIA DEPARTMENT OF CONSERVATION

Oil, Gas & Geothermal Well Search Help Online Data

Division of Oil, Gas, and Geothermal Resources - Well Search

**Note: Information about confidential wells is not available on this website.*

Well Details Well Info Well Records Production Data Injection Data Production Charts Injection Charts Well Search

Well Information

API # 03722673	Lease Wnf-I	Well # 27	County Los Angeles [037]	District 1
Operator E & B Natural Resources Management Corporation [E0100]		Field Wilmington [849]	Area Fault Block I [03]	
Section 19	Township 04S	Range 13W	Base Meridian SB	Well Status Active
Pool WellTypes OG	SPUD Date			
GIS Source gps	Datum 83	Latitude 33.805023	Longitude -118.275159	Map

Click to get Sum by **County: Los Angeles [037]** or **Field: Wilmington [849]** or **Operator: E & B Natural Resources Management Corporation [E0100]**

Get sum by **Field-Operator-Lease: Wnf-I**

<https://secure.conservation.ca.gov/WellSearch/Details?api=03722673>

CA GOV CALIFORNIA DEPARTMENT OF CONSERVATION

Oil, Gas & Geothermal Well Search Help Online Data

Division of Oil, Gas, and Geothermal Resources - Well Search

**Note: Information about confidential wells is not available on this website.*

Well Details Well Info Well Records Production Data Injection Data Production Charts Injection Charts Well Search

Well Information

API # 03723042	Lease Wnf-I	Well # 25	County Los Angeles [037]	District 1
Operator E & B Natural Resources Management Corporation [E0100]		Field Wilmington [849]	Area Fault Block I [03]	
Section 19	Township 04S	Range 13W	Base Meridian SB	Well Status Active
Pool WellTypes OG	SPUD Date			
GIS Source gps	Datum 83	Latitude 33.805021	Longitude -118.275103	Map

Click to get Sum by **County: Los Angeles [037]** or **Field: Wilmington [849]** or **Operator: E & B Natural Resources Management Corporation [E0100]**

Get sum by **Field-Operator-Lease: Wnf-I**

<https://secure.conservation.ca.gov/WellSearch/Details?api=03723042>

CA Gov Department of Conservation

Oil, Gas & Geothermal Well Search Help Online Data

Division of Oil, Gas, and Geothermal Resources - Well Search

*Note: Information about confidential wells is not available on this website.

Well Details Well Info Well Records Production Data Injection Data Production Charts Injection Charts Well Search

Well Information

API #	Lease	Well #	County	District
03722672	Wnf-I	23	Los Angeles [037]	1
Operator	Field		Area	
E & B Natural Resources Management Corporation [E0100]	Wilmington [849]		Fault Block I [03]	
Section	Township	Range	Base Meridian	Well Status
19	04S	13W	SB	Active
Pool WellTypes	SPUD Date			
WF				
GIS Source	Datum	Latitude	Longitude	Map
gps	83	33.805027	-118.275059	

Click to get Sum by **County: Los Angeles [037]** or **Field: Wilmington [849]** or **Operator: E & B Natural Resources Management Corporation [E0100]**

Get sum by **Field-Operator-Lease: Wnf-I**

<https://secure.conservation.ca.gov/WellSearch/Details?api=03722672>

CA Gov Department of Conservation

Oil, Gas & Geothermal Well Search Help Online Data

Division of Oil, Gas, and Geothermal Resources - Well Search

*Note: Information about confidential wells is not available on this website.

Well Details Well Info Well Records Production Data Injection Data Production Charts Injection Charts Well Search

Well Information

API #	Lease	Well #	County	District
03721664	Wnf-I	15	Los Angeles [037]	1
Operator	Field		Area	
E & B Natural Resources Management Corporation [E0100]	Wilmington [849]		Fault Block I [03]	
Section	Township	Range	Base Meridian	Well Status
19	04S	13W	SB	Active
Pool WellTypes	SPUD Date			
OG				
GIS Source	Datum	Latitude	Longitude	Map
sum	83	33.805	-118.275	

Click to get Sum by **County: Los Angeles [037]** or **Field: Wilmington [849]** or **Operator: E & B Natural Resources Management Corporation [E0100]**

Get sum by **Field-Operator-Lease: Wnf-I**

<https://secure.conservation.ca.gov/WellSearch/Details?api=03721664>

CA GOV Department of Conservation

Oil, Gas & Geothermal Well Search Help Online Data

Division of Oil, Gas, and Geothermal Resources - Well Search

**Note: Information about confidential wells is not available on this website.*

Well Details Well Info Well Records Production Data Injection Data Production Charts Injection Charts Well Search

Well Information

API # 03730425	Lease Wnf-I	Well # 22	County Los Angeles [037]	District 1
Operator E & B Natural Resources Management Corporation [E0100]		Field Wilmington [849]	Area Fault Block I [03]	
Section 19	Township 04S	Range 13W	Base Meridian SB	Well Status New
Pool WellTypes WS	SPUD Date			
GIS Source sum	Datum 83	Latitude 33.805019	Longitude -118.27501	Map

Click to get Sum by [County: Los Angeles \[037\]](#) or [Field: Wilmington \[849\]](#) or [Operator: E & B Natural Resources Management Corporation \[E0100\]](#)

Get sum by [Field-Operator-Lease: Wnf-I](#)

<https://secure.conservation.ca.gov/WellSearch/Details?api=03730425>

CA GOV Department of Conservation

Oil, Gas & Geothermal Well Search Help Online Data

Division of Oil, Gas, and Geothermal Resources - Well Search

**Note: Information about confidential wells is not available on this website.*

Well Details Well Info Well Records Production Data Injection Data Production Charts Injection Charts Well Search

Well Information

API # 03721445	Lease Wnf-I	Well # 21	County Los Angeles [037]	District 1
Operator E & B Natural Resources Management Corporation [E0100]		Field Wilmington [849]	Area Fault Block I [03]	
Section 19	Township 04S	Range 13W	Base Meridian SB	Well Status Active
Pool WellTypes WF	SPUD Date			
GIS Source gps	Datum 83	Latitude 33.805029	Longitude -118.275004	Map

Click to get Sum by [County: Los Angeles \[037\]](#) or [Field: Wilmington \[849\]](#) or [Operator: E & B Natural Resources Management Corporation \[E0100\]](#)

Get sum by [Field-Operator-Lease: Wnf-I](#)

<https://secure.conservation.ca.gov/WellSearch/Details?api=03721445>

CA Gov Department of Conservation

Oil, Gas & Geothermal Well Search Help Online Data

Division of Oil, Gas, and Geothermal Resources - Well Search

*Note: Information about confidential wells is not available on this website.

Well Details Well Info Well Records Production Data Injection Data Production Charts Injection Charts Well Search

Well Information

API # 03722652	Lease Wnf-1	Well # 20	County Los Angeles [037]	District 1
Operator E & B Natural Resources Management Corporation [E0100]		Field Wilmington [849]	Area Fault Block I [03]	
Section 19	Township 04S	Range 13W	Base Meridian SB	Well Status Active
Pool WellTypes OG	SPUD Date			
GIS Source gps	Datum 83	Latitude 33.805031	Longitude -118.274979	Map

Click to get Sum by **County: Los Angeles [037]** or **Field: Wilmington [849]** or **Operator: E & B Natural Resources Management Corporation [E0100]**

Get sum by **Field-Operator-Lease: Wnf-1**

<https://secure.conservation.ca.gov/WellSearch/Details?api=03722652>

CA Gov Department of Conservation

Oil, Gas & Geothermal Well Search Help Online Data

Division of Oil, Gas, and Geothermal Resources - Well Search

*Note: Information about confidential wells is not available on this website.

Well Details Well Info Well Records Production Data Injection Data Production Charts Injection Charts Well Search




Well Information

API # 03718084	Lease Joughin Unit	Well # 1-M	County Los Angeles [037]	District 1
Operator Brea Canon Oil Co. [B6100]		Field Torrance [782]	Area Onshore [06]	
Section 19	Township 04S	Range 13W	Base Meridian SB	Well Status Active
Pool WellTypes OG	SPUD Date			
GIS Source gps	Datum 83	Latitude 33.808571	Longitude -118.285137	Map

Click to get Sum by **County: Los Angeles [037]** or **Field: Torrance [782]** or **Operator: Brea Canon Oil Co. [B6100]**

Get sum by **Field-Operator-Lease: Joughin Unit**

<https://secure.conservation.ca.gov/WellSearch/Details?api=03718084>


Oil, Gas & Geothermal Well Search Help Online Data

Division of Oil, Gas, and Geothermal Resources - Well Search

**Note: Information about confidential wells is not available on this website.*

Well Details Well Info Well Records Production Data Injection Data Production Charts Injection Charts Well Search




Well Information

API # 03722846	Lease Wnf-I	Well # 19	County Los Angeles [037]	District 1
Operator E & B Natural Resources Management Corporation [E0100]		Field Wilmington [849]	Area Fault Block I [03]	
Section 19	Township 04S	Range 13W	Base Meridian SB	Well Status Active
Pool WellTypes WF	SPUD Date 10/12/2014			
GIS Source gps	Datum 83	Latitude 33.805031	Longitude -118.274955	Map 

Click to get Sum by [County: Los Angeles \[037\]](#) or [Field: Wilmington \[849\]](#) or [Operator: E & B Natural Resources Management Corporation \[E0100\]](#)

Get sum by [Field-Operator-Lease: Wnf-I](#)

<https://secure.conservation.ca.gov/WellSearch/Details?api=03722846>


Oil, Gas & Geothermal Well Search Help Online Data

Division of Oil, Gas, and Geothermal Resources - Well Search

**Note: Information about confidential wells is not available on this website.*

Well Details Well Info Well Records Production Data Injection Data Production Charts Injection Charts Well Search

Well Information

API # 03722853	Lease Wnf-I	Well # 18	County Los Angeles [037]	District 1
Operator E & B Natural Resources Management Corporation [E0100]		Field Wilmington [849]	Area Fault Block I [03]	
Section 19	Township 04S	Range 13W	Base Meridian SB	Well Status Active
Pool WellTypes OG	SPUD Date 10/12/2014			
GIS Source gps	Datum 83	Latitude 33.805032	Longitude -118.274923	Map 

Click to get Sum by [County: Los Angeles \[037\]](#) or [Field: Wilmington \[849\]](#) or [Operator: E & B Natural Resources Management Corporation \[E0100\]](#)

Get sum by [Field-Operator-Lease: Wnf-I](#)

<https://secure.conservation.ca.gov/WellSearch/Details?api=03722853>

CA Gov Department of Conservation

Oil, Gas & Geothermal Well Search Help Online Data

Division of Oil, Gas, and Geothermal Resources - Well Search

**Note: Information about confidential wells is not available on this website.*

Well Details Well Info Well Records Production Data Injection Data Production Charts Injection Charts Well Search

Well Information

API # 03721433	Lease Wnf-I	Well # 12	County Los Angeles [037]	District 1
Operator E & B Natural Resources Management Corporation [E0100]		Field Wilmington [849]	Area Fault Block I [03]	
Section 19	Township 04S	Range 13W	Base Meridian SB	Well Status Active
GIS Source gps	Datum 83	Latitude 33.80486	Longitude -118.275149	Pool WellTypes OG
				SPUD Date

Click to get Sum by **County: Los Angeles [037]** or **Field: Wilmington [849]** or **Operator: E & B Natural Resources Management Corporation [E0100]**

Get sum by **Field-Operator-Lease: Wnf-I**

<https://secure.conservation.ca.gov/WellSearch/Details?api=03721433>

CA Gov Department of Conservation

Oil, Gas & Geothermal Well Search Help Online Data

Division of Oil, Gas, and Geothermal Resources - Well Search

**Note: Information about confidential wells is not available on this website.*

Well Details Well Info Well Records Production Data Injection Data Production Charts Injection Charts Well Search

Well Information

API # 03722603	Lease Wnf-I	Well # 11	County Los Angeles [037]	District 1
Operator E & B Natural Resources Management Corporation [E0100]		Field Wilmington [849]	Area Fault Block I [03]	
Section 19	Township 04S	Range 13W	Base Meridian SB	Well Status Active
GIS Source gps	Datum 83	Latitude 33.804858	Longitude -118.275122	Pool WellTypes WF
				SPUD Date

Click to get Sum by **County: Los Angeles [037]** or **Field: Wilmington [849]** or **Operator: E & B Natural Resources Management Corporation [E0100]**

Get sum by **Field-Operator-Lease: Wnf-I**

<https://secure.conservation.ca.gov/WellSearch/Details?api=03722603>

CA GOV Department of Conservation

Oil, Gas & Geothermal Well Search Help Online Data

Division of Oil, Gas, and Geothermal Resources - Well Search

**Note: Information about confidential wells is not available on this website.*

Well Details Well Info Well Records Production Data Injection Data Production Charts Injection Charts Well Search

Well Information

API # 03721669	Lease Wnf-I	Well # 9	County Los Angeles [037]	District 1
Operator E & B Natural Resources Management Corporation [E0100]		Field Wilmington [849]	Area Fault Block I [03]	
Section 19	Township 04S	Range 13W	Base Meridian SB	Well Status Active
Pool WellTypes OG		SPUD Date		
GIS Source gps	Datum 83	Latitude 33.804861	Longitude -118.275072	Map

Click to get Sum by **County: Los Angeles [037]** or **Field: Wilmington [849]** or **Operator: E & B Natural Resources Management Corporation [E0100]**

Get sum by **Field-Operator-Lease: Wnf-I**

<https://secure.conservacion.ca.gov/WellSearch/Details?api=03721669>

CA GOV Department of Conservation

Oil, Gas & Geothermal Well Search Help Online Data

Division of Oil, Gas, and Geothermal Resources - Well Search

**Note: Information about confidential wells is not available on this website.*

Well Details Well Info Well Records Production Data Injection Data Production Charts Injection Charts Well Search

Well Information

API # 03722620	Lease Wnf-I	Well # 8	County Los Angeles [037]	District 1
Operator E & B Natural Resources Management Corporation [E0100]		Field Wilmington [849]	Area Fault Block I [03]	
Section 19	Township 04S	Range 13W	Base Meridian SB	Well Status Active
Pool WellTypes WF		SPUD Date		
GIS Source gps	Datum 83	Latitude 33.804861	Longitude -118.275044	Map

Click to get Sum by **County: Los Angeles [037]** or **Field: Wilmington [849]** or **Operator: E & B Natural Resources Management Corporation [E0100]**

Get sum by **Field-Operator-Lease: Wnf-I**

<https://secure.conservacion.ca.gov/WellSearch/Details?api=03722620>

CA GOV Department of Conservation

Oil, Gas & Geothermal Well Search Help Online Data

Division of Oil, Gas, and Geothermal Resources - Well Search

**Note: Information about confidential wells is not available on this website.*

Well Details Well Info Well Records Production Data Injection Data Production Charts Injection Charts Well Search

Well Information

API # 03721753	Lease Wnf-I	Well # 5	County Los Angeles [037]	District 1
Operator E & B Natural Resources Management Corporation [E0100]		Field Wilmington [849]	Area Fault Block I [03]	
Section 19	Township 04S	Range 13W	Base Meridian SB	Well Status Active
Pool WellTypes OG	SPUD Date			
GIS Source gps	Datum 83	Latitude 33.804863	Longitude -118.274972	Map

Click to get Sum by **County: Los Angeles [037]** or **Field: Wilmington [849]** or **Operator: E & B Natural Resources Management Corporation [E0100]**

Get sum by **Field-Operator-Lease: Wnf-I**

<https://secure.conservation.ca.gov/WellSearch/Details?api=03721753>

CA GOV Department of Conservation

Oil, Gas & Geothermal Well Search Help Online Data

Division of Oil, Gas, and Geothermal Resources - Well Search

**Note: Information about confidential wells is not available on this website.*

Well Details Well Info Well Records Production Data Injection Data Production Charts Injection Charts Well Search

Well Information

API # 03721754	Lease Wnf-I	Well # 4	County Los Angeles [037]	District 1
Operator E & B Natural Resources Management Corporation [E0100]		Field Wilmington [849]	Area Fault Block I [03]	
Section 19	Township 04S	Range 13W	Base Meridian SB	Well Status Active
Pool WellTypes OG	SPUD Date			
GIS Source gps	Datum 83	Latitude 33.804863	Longitude -118.274944	Map

Click to get Sum by **County: Los Angeles [037]** or **Field: Wilmington [849]** or **Operator: E & B Natural Resources Management Corporation [E0100]**

Get sum by **Field-Operator-Lease: Wnf-I**

<https://secure.conservation.ca.gov/WellSearch/Details?api=03721754>

CA GOV CALIFORNIA DEPARTMENT OF CONSERVATION

Oil, Gas & Geothermal Well Search Help Online Data

Division of Oil, Gas, and Geothermal Resources - Well Search

**Note: Information about confidential wells is not available on this website.*

Well Details Well Info Well Records Production Data Injection Data Production Charts Injection Charts Well Search

Well Information

API # 03721768	Lease Wnf-1	Well # 3	County Los Angeles [037]	District 1
Operator E & B Natural Resources Management Corporation [E0100]		Field Wilmington [849]	Area Fault Block I [03]	
Section 19	Township 04S	Range 13W	Base Meridian SB	Well Status Active
Pool WellTypes WF	SPUD Date			
GIS Source gps	Datum 83	Latitude 33.804864	Longitude -118.27492	Map

Click to get Sum by **County: Los Angeles [037]** or **Field: Wilmington [849]** or **Operator: E & B Natural Resources Management Corporation [E0100]**

Get sum by **Field-Operator-Lease: Wnf-1**

<https://secure.conservacion.ca.gov/WellSearch/Details?api=03721768>

CA GOV CALIFORNIA DEPARTMENT OF CONSERVATION

Oil, Gas & Geothermal Well Search Help Online Data

Division of Oil, Gas, and Geothermal Resources - Well Search

**Note: Information about confidential wells is not available on this website.*

Well Details Well Info Well Records Production Data Injection Data Production Charts Injection Charts Well Search

Well Information

API # 03721671	Lease Wnf-1	Well # 1	County Los Angeles [037]	District 1
Operator E & B Natural Resources Management Corporation [E0100]		Field Wilmington [849]	Area Fault Block I [03]	
Section 19	Township 04S	Range 13W	Base Meridian SB	Well Status Active
Pool WellTypes OG	SPUD Date			
GIS Source gps	Datum 83	Latitude 33.804867	Longitude -118.274868	Map

Click to get Sum by **County: Los Angeles [037]** or **Field: Wilmington [849]** or **Operator: E & B Natural Resources Management Corporation [E0100]**

Get sum by **Field-Operator-Lease: Wnf-1**

<https://secure.conservacion.ca.gov/WellSearch/Details?api=03721671>

CA Gov Department of Conservation

Oil, Gas & Geothermal Well Search Help Online Data

Division of Oil, Gas, and Geothermal Resources - Well Search

Note: Information about confidential wells is not available on this website.

Well Details Well Info Well Records Production Data Injection Data Production Charts Injection Charts Well Search

Well Information

API # 03730424	Lease Wnf-I	Well # 45	County Los Angeles [037]	District 1
Operator E & B Natural Resources Management Corporation [E0100]		Field Wilmington [849]	Area Fault Block I [03]	
Section 20	Township 04S	Range 13W	Base Meridian SB	Well Status Active
Pool WellTypes OG	SPUD Date 2/4/2015			
GIS Source sum	Datum 83	Latitude 33.80535	Longitude -118.27216	Map

Click to get Sum by [County: Los Angeles \[037\]](#) or [Field: Wilmington \[849\]](#) or [Operator: E & B Natural Resources Management Corporation \[E0100\]](#)

Get sum by [Field-Operator-Lease: Wnf-I](#)

<https://secure.conservation.ca.gov/WellSearch/Details?api=03730424>

CA Gov Department of Conservation

Oil, Gas & Geothermal Well Search Help Online Data

Division of Oil, Gas, and Geothermal Resources - Well Search

Note: Information about confidential wells is not available on this website.

Well Details Well Info Well Records Production Data Injection Data Production Charts Injection Charts Well Search

Well Information

API # 03721769	Lease Wnf-I	Well # 40	County Los Angeles [037]	District 1
Operator E & B Natural Resources Management Corporation [E0100]		Field Wilmington [849]	Area Fault Block I [03]	
Section 20	Township 04S	Range 13W	Base Meridian SB	Well Status Active
Pool WellTypes OG	SPUD Date 2/4/2015			
GIS Source gps	Datum 83	Latitude 33.805274	Longitude -118.272136	Map

Click to get Sum by [County: Los Angeles \[037\]](#) or [Field: Wilmington \[849\]](#) or [Operator: E & B Natural Resources Management Corporation \[E0100\]](#)

Get sum by [Field-Operator-Lease: Wnf-I](#)

<https://secure.conservation.ca.gov/WellSearch/Details?api=03721769>

CA GOV Department of Conservation

Oil, Gas & Geothermal Well Search Help Online Data

Division of Oil, Gas, and Geothermal Resources - Well Search

**Note: Information about confidential wells is not available on this website.*

Well Details Well Info Well Records Production Data Injection Data Production Charts Injection Charts Well Search

Well Information

API # 03722754	Lease Wnf-I	Well # 39	County Los Angeles [037]	District 1
Operator E & B Natural Resources Management Corporation [E0100]		Field Wilmington [849]	Area Fault Block I [03]	
Section 19	Township 04S	Range 13W	Base Meridian SB	Well Status Active
Pool WellTypes OG	SPUD Date			
GIS Source gps	Datum 83	Latitude 33.805245	Longitude -118.272133	Map

Click to get Sum by [County: Los Angeles \[037\]](#) or [Field: Wilmington \[849\]](#) or [Operator: E & B Natural Resources Management Corporation \[E0100\]](#)

Get sum by [Field-Operator-Lease: Wnf-I](#)

<https://secure.conservacion.ca.gov/WellSearch/Details?api=03722754>

CA GOV Department of Conservation

Oil, Gas & Geothermal Well Search Help Online Data

Division of Oil, Gas, and Geothermal Resources - Well Search

**Note: Information about confidential wells is not available on this website.*

Well Details Well Info Well Records Production Data Injection Data Production Charts Injection Charts Well Search

Well Information

API # 03722752	Lease Wnf-I	Well # 38	County Los Angeles [037]	District 1
Operator E & B Natural Resources Management Corporation [E0100]		Field Wilmington [849]	Area Fault Block I [03]	
Section 20	Township 04S	Range 13W	Base Meridian SB	Well Status Active
Pool WellTypes WF	SPUD Date			
GIS Source gps	Datum 83	Latitude 33.805217	Longitude -118.27213	Map

Click to get Sum by [County: Los Angeles \[037\]](#) or [Field: Wilmington \[849\]](#) or [Operator: E & B Natural Resources Management Corporation \[E0100\]](#)

Get sum by [Field-Operator-Lease: Wnf-I](#)

Waiting for secure.conservacion.ca.gov...

<https://secure.conservacion.ca.gov/WellSearch/Details?api=03722752>

CA GOV Department of Conservation

Oil, Gas & Geothermal Well Search Help Online Data

Division of Oil, Gas, and Geothermal Resources - Well Search

**Note: Information about confidential wells is not available on this website.*

Well Details Well Info Well Records Production Data Injection Data Production Charts Injection Charts Well Search

Well Information

API # 03722796	Lease Wnf-I	Well # 37	County Los Angeles [037]	District 1
Operator E & B Natural Resources Management Corporation [E0100]		Field Wilmington [849]	Area Fault Block I [03]	
Section 20	Township 04S	Range 13W	Base Meridian SB	Well Status Active
GIS Source gps	Datum 83	Latitude 33.805193	Longitude -118.27213	Pool WellTypes OG
				Map

Click to get Sum by [County: Los Angeles \[037\]](#) or [Field: Wilmington \[849\]](#) or [Operator: E & B Natural Resources Management Corporation \[E0100\]](#)

Get sum by [Field-Operator-Lease: Wnf-I](#)

<https://secure.conservacion.ca.gov/WellSearch/Details?api=03722796>

CA GOV Department of Conservation

Oil, Gas & Geothermal Well Search Help Online Data

Division of Oil, Gas, and Geothermal Resources - Well Search

**Note: Information about confidential wells is not available on this website.*

Well Details Well Info Well Records Production Data Injection Data Production Charts Injection Charts Well Search

Well Information

API # 03722769	Lease Wnf-I	Well # 36	County Los Angeles [037]	District 1
Operator E & B Natural Resources Management Corporation [E0100]		Field Wilmington [849]	Area Fault Block I [03]	
Section 20	Township 04S	Range 13W	Base Meridian SB	Well Status Active
GIS Source gps	Datum 83	Latitude 33.805172	Longitude -118.272128	Pool WellTypes WF
				Map

Click to get Sum by [County: Los Angeles \[037\]](#) or [Field: Wilmington \[849\]](#) or [Operator: E & B Natural Resources Management Corporation \[E0100\]](#)

Get sum by [Field-Operator-Lease: Wnf-I](#)

<https://secure.conservacion.ca.gov/WellSearch/Details?api=03722769>

CA Gov Department of Conservation

Oil, Gas & Geothermal Well Search Help Online Data

Division of Oil, Gas, and Geothermal Resources - Well Search

**Note: Information about confidential wells is not available on this website.*

Well Details Well Info Well Records Production Data Injection Data Production Charts Injection Charts Well Search

Well Information

API # 03722795	Lease Wnf-I	Well # 35	County Los Angeles [037]	District 1
Operator E & B Natural Resources Management Corporation [E0100]		Field Wilmington [849]	Area Fault Block I [03]	
Section 20	Township 04S	Range 13W	Base Meridian SB	Well Status Active
Pool WellTypes OG		SPUD Date		
GIS Source gps	Datum 83	Latitude 33.805151	Longitude -118.272129	Map

Click to get Sum by **County: Los Angeles [037]** or **Field: Wilmington [849]** or **Operator: E & B Natural Resources Management Corporation [E0100]**

Get sum by **Field-Operator-Lease: Wnf-I**

<https://secure.conservation.ca.gov/WellSearch/Details?api=03722795>

CA Gov Department of Conservation

Oil, Gas & Geothermal Well Search Help Online Data

Division of Oil, Gas, and Geothermal Resources - Well Search

**Note: Information about confidential wells is not available on this website.*

Well Details Well Info Well Records Production Data Injection Data Production Charts Injection Charts Well Search

Well Information

API # 03722787	Lease Wnf-I	Well # 34	County Los Angeles [037]	District 1
Operator E & B Natural Resources Management Corporation [E0100]		Field Wilmington [849]	Area Fault Block I [03]	
Section 20	Township 04S	Range 13W	Base Meridian SB	Well Status Active
Pool WellTypes OG		SPUD Date		
GIS Source gps	Datum 83	Latitude 33.805131	Longitude -118.272132	Map

Click to get Sum by **County: Los Angeles [037]** or **Field: Wilmington [849]** or **Operator: E & B Natural Resources Management Corporation [E0100]**

Get sum by **Field-Operator-Lease: Wnf-I**

<https://secure.conservation.ca.gov/WellSearch/Details?api=03722787>

CA GOV Department of Conservation

Oil, Gas & Geothermal Well Search Help Online Data

Division of Oil, Gas, and Geothermal Resources - Well Search

**Note: Information about confidential wells is not available on this website.*

Well Details Well Info Well Records Production Data Injection Data Production Charts Injection Charts Well Search

Well Information

API # 03722768	Lease Wnf-I	Well # 33	County Los Angeles [037]	District 1
Operator E & B Natural Resources Management Corporation [E0100]		Field Wilmington [849]	Area Fault Block I [03]	
Section 20	Township 04S	Range 13W	Base Meridian SB	Well Status Active
Pool WellTypes WF		SPUD Date		
GIS Source gps	Datum 83	Latitude 33.805109	Longitude -118.272133	Map

Click to get Sum by **County: Los Angeles [037]** or **Field: Wilmington [849]** or **Operator: E & B Natural Resources Management Corporation [E0100]**

Get sum by **Field-Operator-Lease: Wnf-I**

<https://secure.conservacion.ca.gov/WellSearch/Details?api=03722768>

CA GOV Department of Conservation

Oil, Gas & Geothermal Well Search Help Online Data

Division of Oil, Gas, and Geothermal Resources - Well Search

**Note: Information about confidential wells is not available on this website.*

Well Details Well Info Well Records Production Data Injection Data Production Charts Injection Charts Well Search

Well Information

API # 03721729	Lease Wnf-I	Well # 32	County Los Angeles [037]	District 1
Operator E & B Natural Resources Management Corporation [E0100]		Field Wilmington [849]	Area Fault Block I [03]	
Section 20	Township 04S	Range 13W	Base Meridian SB	Well Status Active
Pool WellTypes WF		SPUD Date		
GIS Source gps	Datum 83	Latitude 33.805087	Longitude -118.272129	Map

Click to get Sum by **County: Los Angeles [037]** or **Field: Wilmington [849]** or **Operator: E & B Natural Resources Management Corporation [E0100]**

Get sum by **Field-Operator-Lease: Wnf-I**

<https://secure.conservacion.ca.gov/WellSearch/Details?api=03721729>

CA.gov | Department of Conservation

Oil, Gas & Geothermal | Well Search Help | Online Data

Division of Oil, Gas, and Geothermal Resources - Well Search

**Note: Information about confidential wells is not available on this website.*

Well Details | Well Info | Well Records | Production Data | Injection Data | Production Charts | Injection Charts | Well Search

Well Information

API # 03705055	Lease Watson A	Well # 3	County Los Angeles [037]	District 1
Operator Cooper & Brain Inc. [C8100]		Field Wilmington [849]		Area Fault Block II [06]
Section 29	Township 04S	Range 13W	Base Meridian SB	Well Status Active
Pool WellTypes OG				SPUD Date
GIS Source gps	Datum 83	Latitude 33.79996	Longitude -118.257767	Map

Click to get Sum by **County: Los Angeles [037]** or **Field: Wilmington [849]** or **Operator: Cooper & Brain Inc. [C8100]**

Get sum by **Field-Operator-Lease: Watson A**

<https://secure.conservation.ca.gov/WellSearch/Details?api=03705055>

CA.gov | Department of Conservation

Oil, Gas & Geothermal | Well Search Help | Online Data

Division of Oil, Gas, and Geothermal Resources - Well Search

**Note: Information about confidential wells is not available on this website.*

Well Details | Well Info | Well Records | Production Data | Injection Data | Production Charts | Injection Charts | Well Search

Well Information

API # 03705053	Lease Watson A	Well # 1	County Los Angeles [037]	District 1
Operator Cooper & Brain Inc. [C8100]		Field Wilmington [849]		Area Fault Block II [06]
Section 28	Township 04S	Range 13W	Base Meridian SB	Well Status Active
Pool WellTypes OG				SPUD Date
GIS Source gps	Datum 83	Latitude 33.800089	Longitude -118.255219	Map

Click to get Sum by **County: Los Angeles [037]** or **Field: Wilmington [849]** or **Operator: Cooper & Brain Inc. [C8100]**

Get sum by **Field-Operator-Lease: Watson A**

<https://secure.conservation.ca.gov/WellSearch/Details?api=03705053>

CA.gov | Department of Conservation

Oil, Gas & Geothermal | Well Search Help | Online Data

Division of Oil, Gas, and Geothermal Resources - Well Search

**Note: Information about confidential wells is not available on this website.*

Well Details | Well Info | Well Records | Production Data | Injection Data | Production Charts | Injection Charts | Well Search

Well Information

API # 03723092	Lease Watson A	Well # 5	County Los Angeles [037]	District 1
Operator Cooper & Brain Inc. [C8100]		Field Wilmington [849]		Area Fault Block III [15]
Section 28	Township 04S	Range 13W	Base Meridian SB	Well Status Active
Pool WellTypes OG				SPUD Date
GIS Source gps	Datum 83	Latitude 33.800664	Longitude -118.254445	Map

Click to get Sum by **County: Los Angeles [037]** or **Field: Wilmington [849]** or **Operator: Cooper & Brain Inc. [C8100]**

Get sum by **Field-Operator-Lease: Watson A**

<https://secure.conservation.ca.gov/WellSearch/Details?api=03723092>

CA.gov | Department of Conservation

Oil, Gas & Geothermal | Well Search Help | Online Data

Division of Oil, Gas, and Geothermal Resources - Well Search

**Note: Information about confidential wells is not available on this website.*

Well Details | Well Info | Well Records | Production Data | Injection Data | Production Charts | Injection Charts | Well Search



Well Information

API # 03723151	Lease Watson A	Well # 6	County Los Angeles [037]	District 1
Operator Cooper & Brain Inc. [C8100]		Field Wilmington [849]		Area Fault Block II [06]
Section 28	Township 04S	Range 13W	Base Meridian SB	Well Status Active
Pool WellTypes OG				SPUD Date
GIS Source gps	Datum 83	Latitude 33.800561	Longitude -118.254506	Map

Click to get Sum by **County: Los Angeles [037]** or **Field: Wilmington [849]** or **Operator: Cooper & Brain Inc. [C8100]**

Get sum by **Field-Operator-Lease: Watson A**

<https://secure.conservation.ca.gov/WellSearch/Details?api=03723151>

Department of Conservation

Oil, Gas & Geothermal Well Search Help Online Data

Division of Oil, Gas, and Geothermal Resources - Well Search

**Note: Information about confidential wells is not available on this website.*

Well Details Well Info Well Records Production Data Injection Data Production Charts Injection Charts Well Search



Well Information

API # 03704609	Lease Watson A	Well # 4	County Los Angeles [037]	District 1
Operator Cooper & Brain Inc. [C8100]		Field Wilmington [849]		Area Fault Block II [06]
Section 28	Township 04S	Range 13W	Base Meridian SB	Well Status Active
GIS Source gps	Datum 83	Latitude 33.800228	Longitude -118.253262	Pool WellTypes OG
				SPUD Date

Click to get Sum by County: Los Angeles [037] or Field: Wilmington [849] or Operator: Cooper & Brain Inc. [C8100]

Get sum by Field-Operator-Lease: Watson A

<https://secure.conservation.ca.gov/WellSearch/Details?api=03704609>

Department of Conservation

Oil, Gas & Geothermal Well Search Help Online Data

Division of Oil, Gas, and Geothermal Resources - Well Search

**Note: Information about confidential wells is not available on this website.*

Well Details Well Info Well Records Production Data Injection Data Production Charts Injection Charts Well Search



Well Information

API # 03705788	Lease [Blank]	Well # 1	County Los Angeles [037]	District 1
Operator R-K Drilling Co. Inc. [07339]		Field Any Field [000]		Area Any Area [00]
Section 12	Township 04S	Range 14W	Base Meridian SB	Well Status Active
GIS Source hud	Datum 83	Latitude 33.835701	Longitude -118.308736	Pool WellTypes OG
				SPUD Date

Click to get Sum by County: Los Angeles [037] or Field: Any Field [000] or Operator: R-K Drilling Co. Inc. [07339]

Get sum by Field-Operator-Lease: [Blank]

<https://secure.conservation.ca.gov/WellSearch/Details?api=03705788>

Department of Conservation


Oil, Gas & Geothermal Well Search Help Online Data

Division of Oil, Gas, and Geothermal Resources - Well Search

**Note: Information about confidential wells is not available on this website.*

Well Details Well Info Well Records Production Data Injection Data Production Charts Injection Charts Well Search

Well Information

API # 03706780	Lease Grant	Well # 2	County Los Angeles [037]	District 1
Operator Terreno South Main, LLC [T1320]		Field Dominguez [208]		Area Any Area [00]
Section 29	Township 03S	Range 13W	Base Meridian SB	Well Status Plugged & Abandoned
Pool WellTypes OG	SPUD Date			
GIS Source hud	Datum 83	Latitude 33.875816	Longitude -118.273313	Map 

Click to get Sum by [County: Los Angeles \[037\]](#) or [Field: Dominguez \[208\]](#) or [Operator: Terreno South Main, LLC \[T1320\]](#)

Get sum by [Field-Operator-Lease: Grant](#)

<https://secure.conservation.ca.gov/WellSearch/Details?api=03706780>